

## Pop-Facts: Demographic Snapshot Report

**Radius 1: 4166 BUFORD HWY NE, ATLANTA, GA 30345-1081, aggregate**

**Radius 2: 4166 BUFORD HWY NE, ATLANTA, GA 30345-1081, aggregate**

**Radius 3: 4166 BUFORD HWY NE, ATLANTA, GA 30345-1081, aggregate**

Description	0.00 - 1.00 miles		0.00 - 3.00 miles		0.00 - 5.00 miles	
	Radius 1	%	Radius 2	%	Radius 3	%
<b>Population</b>						
2014 Projection	14,402		115,180		300,971	
2009 Estimate	14,082		109,856		284,065	
2000 Census	13,996		101,976		258,066	
1990 Census	10,273		79,000		206,232	
Growth 2009-2014	2.27%		4.85%		5.95%	
Growth 2000-2009	0.61%		7.73%		10.07%	
Growth 1990-2000	36.24%		29.08%		25.13%	

2009 Est. Population by Single Race Classification	14,082.00		109,856.00		284,065.00	
White Alone	7,634	54.21	70,880	64.52	191,678	67.48
Black or African American Alone	1,335	9.48	9,859	8.97	30,082	10.59
American Indian and Alaska Native Alone	84	0.60	636	0.58	1,234	0.43
Asian Alone	600	4.26	7,384	6.72	20,881	7.35
Native Hawaiian and Other Pacific Islander Alone	3	0.02	86	0.08	289	0.10
Some Other Race Alone	3,860	27.41	17,588	16.01	31,684	11.15
Two or More Races	566	4.02	3,423	3.12	8,218	2.89

2009 Est. Population Hispanic or Latino by Origin*	14,082.00		109,856.00		284,065.00	
Not Hispanic or Latino	6,220	44.17	72,179	65.70	215,973	76.03
Hispanic or Latino:	7,862	55.83	37,677	34.30	68,092	23.97
Mexican	5,463	69.49	25,112	66.65	44,367	65.16
Puerto Rican	129	1.64	843	2.24	2,089	3.07
Cuban	167	2.12	785	2.08	1,948	2.86
All Other Hispanic or Latino	2,105	26.77	10,937	29.03	19,687	28.91

2009 Est. Hispanic or Latino by Single Race Class.	7,862.00		37,677.00		68,092.00	
White Alone	3,490	44.39	17,715	47.02	31,973	46.96
Black or African American Alone	85	1.08	361	0.96	859	1.26
American Indian and Alaska Native Alone	64	0.81	448	1.19	721	1.06
Asian Alone	25	0.32	67	0.18	191	0.28
Native Hawaiian and Other Pacific Islander Alone	1	0.01	16	0.04	86	0.13
Some Other Race Alone	3,834	48.77	17,405	46.20	31,049	45.60
Two or More Races	363	4.62	1,663	4.41	3,213	4.72



## Pop-Facts: Demographic Snapshot Report

**Radius 1: 4166 BUFORD HWY NE, ATLANTA, GA 30345-1081, aggregate**

**Radius 2: 4166 BUFORD HWY NE, ATLANTA, GA 30345-1081, aggregate**

**Radius 3: 4166 BUFORD HWY NE, ATLANTA, GA 30345-1081, aggregate**

Description	0.00 - 1.00 miles		0.00 - 3.00 miles		0.00 - 5.00 miles	
	Radius 1	%	Radius 2	%	Radius 3	%
<b>2009 Est. Pop. Asian Alone Race by Category*</b>	600.00		7,384.00		20,881.00	
Chinese, except Taiwanese	211	35.17	1,729	23.42	4,027	19.29
Filipino	17	2.83	153	2.07	548	2.62
Japanese	21	3.50	251	3.40	813	3.89
Asian Indian	111	18.50	1,637	22.17	6,483	31.05
Korean	29	4.83	856	11.59	3,130	14.99
Vietnamese	147	24.50	1,819	24.63	3,285	15.73
Cambodian	1	0.17	38	0.51	173	0.83
Hmong	0	0.00	2	0.03	5	0.02
Laotian	5	0.83	20	0.27	106	0.51
Thai	7	1.17	77	1.04	263	1.26
Other Asian	41	6.83	626	8.48	1,665	7.97
Two or more Asian categories	9	1.50	176	2.38	384	1.84
<b>2009 Est. Population by Ancestry</b>	14,082.00		109,856.00		284,065.00	
Pop, Arab	40	0.28	500	0.46	1,509	0.53
Pop, Czech	15	0.11	226	0.21	710	0.25
Pop, Danish	18	0.13	224	0.20	544	0.19
Pop, Dutch	44	0.31	532	0.48	1,507	0.53
Pop, English	845	6.00	8,950	8.15	25,130	8.85
Pop, French (except Basque)	162	1.15	1,635	1.49	4,120	1.45
Pop, French Canadian	37	0.26	366	0.33	837	0.29
Pop, German	728	5.17	6,256	5.69	17,825	6.27
Pop, Greek	20	0.14	388	0.35	1,207	0.42
Pop, Hungarian	11	0.08	237	0.22	739	0.26
Pop, Irish	488	3.47	5,629	5.12	16,333	5.75
Pop, Italian	187	1.33	2,143	1.95	6,545	2.30
Pop, Lithuanian	24	0.17	219	0.20	554	0.20
Pop, United States or American	566	4.02	5,810	5.29	16,088	5.66
Pop, Norwegian	46	0.33	379	0.34	1,278	0.45
Pop, Polish	107	0.76	1,313	1.20	3,859	1.36
Pop, Portuguese	4	0.03	43	0.04	246	0.09
Pop, Russian	76	0.54	1,176	1.07	3,805	1.34
Pop, Scottish	167	1.19	1,679	1.53	5,405	1.90
Pop, Scotch-Irish	174	1.24	2,097	1.91	6,424	2.26
Pop, Slovak	6	0.04	64	0.06	225	0.08
Pop, Sub-Saharan African	639	4.54	3,156	2.87	6,398	2.25
Pop, Swedish	50	0.36	614	0.56	1,811	0.64
Pop, Swiss	2	0.01	166	0.15	600	0.21
Pop, Ukrainian	6	0.04	198	0.18	642	0.23
Pop, Welsh	25	0.18	397	0.36	1,051	0.37
Pop, West Indian (exc Hisp groups)	177	1.26	641	0.58	1,580	0.56



## Pop-Facts: Demographic Snapshot Report

**Radius 1: 4166 BUFORD HWY NE, ATLANTA, GA 30345-1081, aggregate**

**Radius 2: 4166 BUFORD HWY NE, ATLANTA, GA 30345-1081, aggregate**

**Radius 3: 4166 BUFORD HWY NE, ATLANTA, GA 30345-1081, aggregate**

Description	0.00 - 1.00 miles <i>Radius 1</i>		0.00 - 3.00 miles <i>Radius 2</i>		0.00 - 5.00 miles <i>Radius 3</i>	
		%		%		%
<b>2009 Est. Population by Ancestry</b>						
Pop, Other ancestries	6,831	48.51	46,425	42.26	107,879	37.98
Pop, Ancestry Unclassified	2,586	18.36	18,392	16.74	49,215	17.33
<b>2009 Est. Pop Age 5+ by Language Spoken At Home</b>						
Speak Only English at Home	6,608	50.49	64,648	62.75	188,578	70.46
Speak Asian/Pacific Islander Language at Home	470	3.59	5,270	5.12	12,461	4.66
Speak IndoEuropean Language at Home	564	4.31	5,056	4.91	14,918	5.57
Speak Spanish at Home	5,076	38.79	25,460	24.71	46,094	17.22
Speak Other Language at Home	370	2.83	2,585	2.51	5,600	2.09
<b>2009 Est. Population by Sex</b>						
Male	8,233	58.46	59,045	53.75	146,384	51.53
Female	5,849	41.54	50,811	46.25	137,681	48.47
Male/Female Ratio	1.41		1.16		1.06	
<b>2009 Est. Population by Age</b>						
Age 0 - 4	995	7.07	6,837	6.22	16,415	5.78
Age 5 - 9	865	6.14	6,344	5.77	15,762	5.55
Age 10 - 14	779	5.53	5,786	5.27	14,359	5.05
Age 15 - 17	293	2.08	2,555	2.33	6,512	2.29
Age 18 - 20	476	3.38	3,436	3.13	9,794	3.45
Age 21 - 24	793	5.63	5,799	5.28	13,904	4.89
Age 25 - 34	3,038	21.57	20,424	18.59	51,879	18.26
Age 35 - 44	2,787	19.79	19,925	18.14	52,082	18.33
Age 45 - 49	1,200	8.52	8,872	8.08	22,711	8.00
Age 50 - 54	855	6.07	7,393	6.73	18,879	6.65
Age 55 - 59	601	4.27	6,029	5.49	16,471	5.80
Age 60 - 64	465	3.30	4,719	4.30	13,101	4.61
Age 65 - 74	522	3.71	5,804	5.28	15,777	5.55
Age 75 - 84	290	2.06	3,863	3.52	10,534	3.71
Age 85 and over	123	0.87	2,071	1.89	5,888	2.07
Age 16 and over	11,359	80.66	90,126	82.04	235,509	82.91
Age 18 and over	11,150	79.18	88,335	80.41	231,019	81.33
Age 21 and over	10,675	75.81	84,899	77.28	221,225	77.88
Age 65 and over	936	6.65	11,739	10.69	32,198	11.33
<b>2009 Est. Median Age</b>						
	34.35		36.88		37.57	
<b>2009 Est. Average Age</b>						
	34.76		37.66		38.35	



## Pop-Facts: Demographic Snapshot Report

**Radius 1: 4166 BUFORD HWY NE, ATLANTA, GA 30345-1081, aggregate**

**Radius 2: 4166 BUFORD HWY NE, ATLANTA, GA 30345-1081, aggregate**

**Radius 3: 4166 BUFORD HWY NE, ATLANTA, GA 30345-1081, aggregate**

Description	0.00 - 1.00 miles		0.00 - 3.00 miles		0.00 - 5.00 miles	
	Radius 1	%	Radius 2	%	Radius 3	%
<b>2009 Est. Male Population by Age</b>	8,233.00		59,045.00		146,384.00	
Age 0 - 4	457	5.55	3,331	5.64	8,206	5.61
Age 5 - 9	458	5.56	3,297	5.58	8,113	5.54
Age 10 - 14	429	5.21	3,035	5.14	7,388	5.05
Age 15 - 17	151	1.83	1,289	2.18	3,223	2.20
Age 18 - 20	288	3.50	1,853	3.14	5,024	3.43
Age 21 - 24	559	6.79	3,366	5.70	7,493	5.12
Age 25 - 34	1,980	24.05	12,265	20.77	29,356	20.05
Age 35 - 44	1,719	20.88	11,435	19.37	28,533	19.49
Age 45 - 49	727	8.83	5,106	8.65	12,477	8.52
Age 50 - 54	518	6.29	4,095	6.94	9,982	6.82
Age 55 - 59	337	4.09	3,094	5.24	8,020	5.48
Age 60 - 64	227	2.76	2,242	3.80	6,062	4.14
Age 65 - 74	224	2.72	2,533	4.29	6,890	4.71
Age 75 - 84	115	1.40	1,518	2.57	3,993	2.73
Age 85 and over	46	0.56	587	0.99	1,625	1.11
<b>2009 Est. Median Age, Male</b>	33.97		35.95		36.54	
<b>2009 Est. Average Age, Male</b>	34.40		36.52		37.01	
<b>2009 Est. Female Population by Age</b>	5,849.00		50,811.00		137,681.00	
Age 0 - 4	538	9.20	3,505	6.90	8,208	5.96
Age 5 - 9	406	6.94	3,047	6.00	7,649	5.56
Age 10 - 14	350	5.98	2,751	5.41	6,971	5.06
Age 15 - 17	142	2.43	1,265	2.49	3,288	2.39
Age 18 - 20	188	3.21	1,583	3.12	4,769	3.46
Age 21 - 24	234	4.00	2,433	4.79	6,411	4.66
Age 25 - 34	1,058	18.09	8,159	16.06	22,524	16.36
Age 35 - 44	1,068	18.26	8,489	16.71	23,549	17.10
Age 45 - 49	474	8.10	3,766	7.41	10,234	7.43
Age 50 - 54	336	5.74	3,298	6.49	8,898	6.46
Age 55 - 59	265	4.53	2,936	5.78	8,451	6.14
Age 60 - 64	238	4.07	2,477	4.87	7,039	5.11
Age 65 - 74	299	5.11	3,271	6.44	8,887	6.45
Age 75 - 84	175	2.99	2,345	4.62	6,540	4.75
Age 85 and over	78	1.33	1,485	2.92	4,262	3.10
<b>2009 Est. Median Age, Female</b>	35.08		38.14		38.83	
<b>2009 Est. Average Age, Female</b>	35.27		38.98		39.77	



## Pop-Facts: Demographic Snapshot Report

**Radius 1: 4166 BUFORD HWY NE, ATLANTA, GA 30345-1081, aggregate**

**Radius 2: 4166 BUFORD HWY NE, ATLANTA, GA 30345-1081, aggregate**

**Radius 3: 4166 BUFORD HWY NE, ATLANTA, GA 30345-1081, aggregate**

Description	0.00 - 1.00 miles		0.00 - 3.00 miles		0.00 - 5.00 miles	
	Radius 1	%	Radius 2	%	Radius 3	%
<b>2009 Est. Population Age 15+ by Marital Status*</b>	11,444.00		90,889.00		237,530.00	
Total, Never Married	5,186	45.32	35,476	39.03	92,983	39.15
Married, Spouse present	3,488	30.48	34,618	38.09	92,150	38.80
Married, Spouse absent	1,423	12.43	7,933	8.73	16,406	6.91
Widowed	432	3.77	4,614	5.08	13,323	5.61
Divorced	915	8.00	8,249	9.08	22,668	9.54
Males, Never Married	3,631	31.73	22,130	24.35	54,155	22.80
Previously Married	447	3.91	4,366	4.80	11,597	4.88
Females, Never Married	1,555	13.59	13,346	14.68	38,828	16.35
Previously Married	900	7.86	8,497	9.35	24,394	10.27
<b>2009 Est. Pop. Age 25+ by Educational Attainment*</b>	9,882.00		79,100.00		207,321.00	
Less than 9th grade	1,814	18.36	9,262	11.71	15,319	7.39
Some High School, no diploma	1,129	11.42	6,430	8.13	13,101	6.32
High School Graduate (or GED)	1,469	14.87	11,441	14.46	28,555	13.77
Some College, no degree	1,922	19.45	13,289	16.80	35,623	17.18
Associate Degree	530	5.36	3,162	4.00	9,313	4.49
Bachelor's Degree	2,011	20.35	21,546	27.24	64,837	31.27
Master's Degree	635	6.43	8,570	10.83	24,965	12.04
Professional School Degree	284	2.87	3,626	4.58	10,583	5.10
Doctorate Degree	88	0.89	1,775	2.24	5,026	2.42
<b>Households</b>						
2014 Projection	5,149		45,469		128,159	
2009 Estimate	5,060		43,486		121,263	
2000 Census	5,117		40,764		111,258	
1990 Census	4,595		34,487		93,045	
Growth 2009-2014	1.76%		4.56%		5.69%	
Growth 2000-2009	-1.11%		6.68%		8.99%	
Growth 1990-2000	11.36%		18.20%		19.57%	
<b>2009 Est. Households by Household Type</b>	5,060.00		43,486.00		121,263.00	
Family Households	2,596	51.30	22,176	51.00	57,919	47.76
Nonfamily Households	2,464	48.70	21,310	49.00	63,344	52.24
<b>2009 Est. Group Quarters Population</b>	91.00		2,585.00		7,908.00	
<b>2009 Households by Ethnicity, Hispanic/Latino</b>	1,809.00	35.75	8,716.00	20.04	16,595.00	13.69



## Pop-Facts: Demographic Snapshot Report

**Radius 1: 4166 BUFORD HWY NE, ATLANTA, GA 30345-1081, aggregate**

**Radius 2: 4166 BUFORD HWY NE, ATLANTA, GA 30345-1081, aggregate**

**Radius 3: 4166 BUFORD HWY NE, ATLANTA, GA 30345-1081, aggregate**

Description	0.00 - 1.00 miles		0.00 - 3.00 miles		0.00 - 5.00 miles	
	Radius 1	%	Radius 2	%	Radius 3	%
<b>2009 Est. Households by Household Income</b>	5,060.00		43,486.00		121,263.00	
Income Less than \$15,000	397	7.85	3,701	8.51	10,472	8.64
Income \$15,000 - \$24,999	585	11.56	3,301	7.59	9,442	7.79
Income \$25,000 - \$34,999	649	12.83	4,012	9.23	10,984	9.06
Income \$35,000 - \$49,999	822	16.25	6,233	14.33	17,766	14.65
Income \$50,000 - \$74,999	1,111	21.96	8,265	19.01	22,889	18.88
Income \$75,000 - \$99,999	669	13.22	5,607	12.89	15,398	12.70
Income \$100,000 - \$149,999	570	11.26	6,586	15.15	17,696	14.59
Income \$150,000 - \$249,999	187	3.70	3,840	8.83	10,504	8.66
Income \$250,000 - \$499,999	44	0.87	1,224	2.81	3,786	3.12
Income \$500,000 and more	26	0.51	716	1.65	2,326	1.92
<b>2009 Est. Average Household Income</b>	65,484.01		88,856.86		90,359.01	
<b>2009 Est. Median Household Income</b>	51,742.36		63,597.87		63,071.21	
<b>2009 Est. Per Capita Income</b>	23,953.09		35,651.04		39,007.15	
<b>2009 Est. Household Type, Presence Own Children*</b>	5,060.00		43,486.00		121,263.00	
Single Male Householder	764	15.10	6,384	14.68	18,961	15.64
Single Female Householder	767	15.16	7,923	18.22	25,387	20.94
Married-Couple Family, own children	756	14.94	6,805	15.65	17,376	14.33
Married-Couple Family, no own children	898	17.75	9,632	22.15	26,474	21.83
Male Householder, own children	122	2.41	660	1.52	1,453	1.20
Male Householder, no own children	331	6.54	1,758	4.04	3,665	3.02
Female Householder, own children	279	5.51	1,690	3.89	4,571	3.77
Female Householder, no own children	210	4.15	1,631	3.75	4,380	3.61
Nonfamily, Male Householder	649	12.83	4,465	10.27	11,407	9.41
Nonfamily, Female Householder	284	5.61	2,538	5.84	7,588	6.26
<b>2009 Est. Households by Household Size*</b>	5,060.00		43,486.00		121,263.00	
1-person household	1,531	30.26	14,307	32.90	44,348	36.57
2-person household	1,531	30.26	14,402	33.12	40,913	33.74
3-person household	678	13.40	5,972	13.73	15,733	12.97
4-person household	504	9.96	4,030	9.27	10,341	8.53
5-person household	310	6.13	2,182	5.02	4,908	4.05
6-person household	217	4.29	1,172	2.70	2,396	1.98
7 or more person household	288	5.69	1,421	3.27	2,624	2.16
<b>2009 Est. Average Household Size</b>	2.77		2.47		2.28	



## Pop-Facts: Demographic Snapshot Report

**Radius 1: 4166 BUFORD HWY NE, ATLANTA, GA 30345-1081, aggregate**

**Radius 2: 4166 BUFORD HWY NE, ATLANTA, GA 30345-1081, aggregate**

**Radius 3: 4166 BUFORD HWY NE, ATLANTA, GA 30345-1081, aggregate**

Description	0.00 - 1.00 miles		0.00 - 3.00 miles		0.00 - 5.00 miles	
	Radius 1	%	Radius 2	%	Radius 3	%
<b>2009 Est. Households by Presence of People*</b>	5,060.00		43,486.00		121,263.00	

### Households with 1 or more People under Age 18:

Married-Couple Family	795	15.71	7,100	16.33	18,035	14.87
Other Family, Male Householder	213	4.21	1,080	2.48	2,161	1.78
Other Family, Female Householder	325	6.42	1,972	4.53	5,253	4.33
Nonfamily, Male Householder	66	1.30	225	0.52	407	0.34
Nonfamily, Female Householder	7	0.14	38	0.09	117	0.10

### Households no People under Age 18:

Married-Couple Family	859	16.98	9,337	21.47	25,816	21.29
Other Family, Male Householder	240	4.74	1,338	3.08	2,956	2.44
Other Family, Female Householder	164	3.24	1,349	3.10	3,698	3.05
Nonfamily, Male Householder	1,347	26.62	10,624	24.43	29,961	24.71
Nonfamily, Female Householder	1,044	20.63	10,422	23.97	32,858	27.10

<b>2009 Est. Households by Number of Vehicles*</b>	5,060.00		43,486.00		121,263.00	
No Vehicles	671	13.26	4,480	10.30	11,276	9.30
1 Vehicle	2,273	44.92	17,612	40.50	52,322	43.15
2 Vehicles	1,651	32.63	16,106	37.04	43,888	36.19
3 Vehicles	368	7.27	4,242	9.75	11,056	9.12
4 Vehicles	76	1.50	728	1.67	1,985	1.64
5 or more Vehicles	19	0.38	318	0.73	735	0.61

<b>2009 Est. Average Number of Vehicles*</b>	1.40	1.55	1.53
--	------	------	------

### Family Households

2014 Projection	2,632	23,072	60,797
2009 Estimate	2,596	22,176	57,919
2000 Census	2,644	21,083	54,053
1990 Census	2,363	19,160	49,755
Growth 2009-2014	1.39%	4.04%	4.97%
Growth 2000-2009	-1.82%	5.18%	7.15%
Growth 1990-2000	11.89%	10.04%	8.64%



## Pop-Facts: Demographic Snapshot Report

**Radius 1: 4166 BUFORD HWY NE, ATLANTA, GA 30345-1081, aggregate**

**Radius 2: 4166 BUFORD HWY NE, ATLANTA, GA 30345-1081, aggregate**

**Radius 3: 4166 BUFORD HWY NE, ATLANTA, GA 30345-1081, aggregate**

Description	0.00 - 1.00 miles		0.00 - 3.00 miles		0.00 - 5.00 miles	
	Radius 1	%	Radius 2	%	Radius 3	%
<b>2009 Est. Family Households by Household Income</b>	2,596.00		22,176.00		57,919.00	
Income Less than \$15,000	140	5.39	1,071	4.83	2,700	4.66
Income \$15,000 - \$24,999	271	10.44	1,316	5.93	2,965	5.12
Income \$25,000 - \$34,999	269	10.36	1,579	7.12	3,941	6.80
Income \$35,000 - \$49,999	395	15.22	2,768	12.48	6,820	11.78
Income \$50,000 - \$74,999	640	24.65	4,381	19.76	10,874	18.77
Income \$75,000 - \$99,999	397	15.29	3,045	13.73	8,104	13.99
Income \$100,000 - \$149,999	293	11.29	3,674	16.57	10,195	17.60
Income \$150,000 - \$249,999	133	5.12	2,870	12.94	7,724	13.34
Income \$250,000 - \$499,999	35	1.35	968	4.37	2,894	5.00
Income \$500,000 and more	22	0.85	504	2.27	1,703	2.94
<b>2009 Est. Average Family Household Income</b>	73,816.74		106,837.93		113,943.73	
<b>2009 Est. Median Family Household Income</b>	58,697.35		74,843.11		80,121.84	
<b>2009 Est. Families by Poverty Status*</b>	2,596.00		22,176.00		57,919.00	
<b>Income At or Above Poverty Level:</b>						
Married-Couple Family, own children	596	22.96	6,499	29.31	17,053	29.44
Married-Couple Family, no own children	836	32.20	8,985	40.52	24,768	42.76
Male Householder, own children	205	7.90	990	4.46	1,925	3.32
Male Householder, no own children	188	7.24	1,196	5.39	2,636	4.55
Female Householder, own children	249	9.59	1,457	6.57	4,148	7.16
Female Householder, no own children	202	7.78	1,383	6.24	3,572	6.17
<b>Income Below Poverty Level:</b>						
Married-Couple Family, own children	218	8.40	720	3.25	1,398	2.41
Married-Couple Family, no own children	3	0.12	233	1.05	631	1.09
Male Householder, own children	52	2.00	174	0.78	350	0.60
Male Householder, no own children	8	0.31	58	0.26	206	0.36
Female Householder, own children	37	1.43	420	1.89	982	1.70
Female Householder, no own children	1	0.04	61	0.28	249	0.43
<b>2009 Est. Pop Age 16+ by Employment Status*</b>	11,359.00		90,126.00		235,509.00	
In Armed Forces	0	0.00	26	0.03	80	0.03
Civilian - Employed	8,132	71.59	61,739	68.50	162,514	69.01
Civilian - Unemployed	492	4.33	2,793	3.10	6,729	2.86
Not in Labor Force	2,736	24.09	25,568	28.37	66,187	28.10



## Pop-Facts: Demographic Snapshot Report

**Radius 1: 4166 BUFORD HWY NE, ATLANTA, GA 30345-1081, aggregate**

**Radius 2: 4166 BUFORD HWY NE, ATLANTA, GA 30345-1081, aggregate**

**Radius 3: 4166 BUFORD HWY NE, ATLANTA, GA 30345-1081, aggregate**

Description	0.00 - 1.00 miles		0.00 - 3.00 miles		0.00 - 5.00 miles	
	Radius 1	%	Radius 2	%	Radius 3	%
<b>2009 Est. Civ Employed Pop 16+ Class of Worker*</b>	8,132.00		61,739.00		162,514.00	
For-Profit Private Workers	6,785	83.44	49,518	80.21	126,638	77.92
Non-Profit Private Workers	359	4.41	3,742	6.06	11,931	7.34
Local Government Workers	227	2.79	1,890	3.06	5,523	3.40
State Government Workers	190	2.34	1,529	2.48	4,400	2.71
Federal Government Workers	144	1.77	1,592	2.58	4,482	2.76
Self-Emp Workers	408	5.02	3,317	5.37	9,135	5.62
Unpaid Family Workers	18	0.22	150	0.24	404	0.25
<b>2009 Est. Civ Employed Pop 16+ by Occupation*</b>	8,132.00		61,739.00		162,514.00	
Management, Business, and Financial Operations	915	11.25	11,409	18.48	33,579	20.66
Professional and Related Occupations	1,440	17.71	15,133	24.51	44,189	27.19
Service	1,269	15.61	8,439	13.67	20,703	12.74
Sales and Office	1,692	20.81	13,871	22.47	39,739	24.45
Farming, Fishing, and Forestry	38	0.47	115	0.19	300	0.18
Construction, Extraction and Maintenance	2,120	26.07	8,082	13.09	13,680	8.42
Production, Transportation and Material Moving	658	8.09	4,688	7.59	10,323	6.35
<b>2009 Est. Pop 16+ by Occupation Classification*</b>	8,132.00		61,739.00		162,514.00	
Blue Collar	2,778	34.16	12,770	20.68	24,003	14.77
White Collar	4,046	49.75	40,403	65.44	117,464	72.28
Service and Farm	1,307	16.07	8,565	13.87	21,046	12.95
<b>2009 Est. Workers Age 16+, Transportation To Work*</b>	8,011.00		60,866.00		159,999.00	
Drove Alone	4,113	51.34	39,726	65.27	111,742	69.84
Car Pooled	2,441	30.47	11,318	18.59	22,323	13.95
Public Transportation	882	11.01	5,310	8.72	12,955	8.10
Walked	270	3.37	1,556	2.56	4,296	2.69
Motorcycle	0	0.00	32	0.05	100	0.06
Bicycle	18	0.22	90	0.15	235	0.15
Other Means	150	1.87	646	1.06	1,671	1.04
Worked at Home	138	1.72	2,187	3.59	6,677	4.17
<b>2009 Est. Workers Age 16+ by Travel Time to Work*</b>	7,873.00		58,679.00		153,322.00	
Less than 15 Minutes	1,158	14.71	11,070	18.87	34,434	22.46
15 - 29 Minutes	2,659	33.77	24,490	41.74	64,988	42.39
30 - 44 Minutes	2,339	29.71	15,092	25.72	36,495	23.80
45 - 59 Minutes	628	7.98	3,619	6.17	8,489	5.54
60 or more Minutes	1,090	13.84	4,408	7.51	8,916	5.82
<b>2009 Est. Average Travel Time to Work in Minutes*</b>	34.53		29.11		27.17	



## Pop-Facts: Demographic Snapshot Report

**Radius 1: 4166 BUFORD HWY NE, ATLANTA, GA 30345-1081, aggregate**

**Radius 2: 4166 BUFORD HWY NE, ATLANTA, GA 30345-1081, aggregate**

**Radius 3: 4166 BUFORD HWY NE, ATLANTA, GA 30345-1081, aggregate**

Description	0.00 - 1.00 miles		0.00 - 3.00 miles		0.00 - 5.00 miles	
	Radius 1	%	Radius 2	%	Radius 3	%
<b>2009 Est. Tenure of Occupied Housing Units</b>	5,060.00		43,486.00		121,263.00	
Owner Occupied	1,914	37.83	20,037	46.08	56,724	46.78
Renter Occupied	3,145	62.15	23,449	53.92	64,539	53.22
<b>2009 Occ Housing Units, Avg Length of Residence</b>	6.76		7.08		6.98	
<b>2009 Est. All Owner-Occupied Housing Values</b>	1,914.00		20,037.00		56,724.00	
Value Less than \$20,000	14	0.73	56	0.28	118	0.21
Value \$20,000 - \$39,999	0	0.00	25	0.12	122	0.22
Value \$40,000 - \$59,999	1	0.05	86	0.43	203	0.36
Value \$60,000 - \$79,999	4	0.21	71	0.35	392	0.69
Value \$80,000 - \$99,999	15	0.78	144	0.72	739	1.30
Value \$100,000 - \$149,999	170	8.88	1,129	5.63	4,306	7.59
Value \$150,000 - \$199,999	345	18.03	2,304	11.50	7,211	12.71
Value \$200,000 - \$299,999	914	47.75	6,050	30.19	16,700	29.44
Value \$300,000 - \$399,999	303	15.83	4,730	23.61	11,910	21.00
Value \$400,000 - \$499,999	92	4.81	2,481	12.38	5,720	10.08
Value \$500,000 - \$749,999	41	2.14	2,068	10.32	6,109	10.77
Value \$750,000 - \$999,999	3	0.16	524	2.62	2,057	3.63
Value \$1,000,000 or more	13	0.68	367	1.83	1,138	2.01
<b>2009 Est. Median All Owner-Occupied Housing Value</b>	244,699.45		303,233.99		291,443.63	
<b>2009 Est. Housing Units by Units in Structure*</b>	5,621.00		47,507.00		135,349.00	
1 Unit Attached	329	5.85	2,271	4.78	7,284	5.38
1 Unit Detached	2,180	38.78	20,997	44.20	54,311	40.13
2 Units	190	3.38	1,158	2.44	2,326	1.72
3 to 19 Units	2,568	45.69	14,959	31.49	40,971	30.27
20 to 49 Units	112	1.99	2,513	5.29	9,474	7.00
50 or More Units	211	3.75	5,402	11.37	20,676	15.28
Mobile Home or Trailer	30	0.53	184	0.39	261	0.19
Boat, RV, Van, etc.	0	0.00	23	0.05	47	0.03



## Pop-Facts: Demographic Snapshot Report

**Radius 1: 4166 BUFORD HWY NE, ATLANTA, GA 30345-1081, aggregate**

**Radius 2: 4166 BUFORD HWY NE, ATLANTA, GA 30345-1081, aggregate**

**Radius 3: 4166 BUFORD HWY NE, ATLANTA, GA 30345-1081, aggregate**

Description	0.00 - 1.00 miles		0.00 - 3.00 miles		0.00 - 5.00 miles	
	<i>Radius 1</i>	%	<i>Radius 2</i>	%	<i>Radius 3</i>	%
<b>2009 Est. Housing Units by Year Structure Built</b>	5,621.00		47,507.00		135,349.00	
Housing Units Built 1999 to 2009	372	6.62	6,534	13.75	22,202	16.40
Housing Unit Built 1995 to 1998	65	1.16	3,209	6.75	9,383	6.93
Housing Unit Built 1990 to 1994	116	2.06	3,305	6.96	10,293	7.60
Housing Unit Built 1980 to 1989	645	11.47	6,855	14.43	22,369	16.53
Housing Unit Built 1970 to 1979	1,124	20.00	6,997	14.73	19,262	14.23
Housing Unit Built 1960 to 1969	1,758	31.28	10,608	22.33	26,122	19.30
Housing Unit Built 1950 to 1959	1,007	17.91	7,088	14.92	16,977	12.54
Housing Unit Built 1940 to 1949	437	7.77	1,957	4.12	5,051	3.73
Housing Unit Built 1939 or Earlier	97	1.73	955	2.01	3,692	2.73
<b>2009 Est. Median Year Structure Built **</b>	1,967.22		1,974.50		1,978.22	

\*In contrast to Claritas Demographic Estimates, "smoothed" data items are Census 2000 tables made consistent with current year estimated and 5 year projected base counts.

\*\*1939 will appear when at least half of the Housing Units in this reports area were built in 1939 or earlier.



# Pop-Facts: Demographic Snapshot Report

## Appendix: Area Listing

### Area Name:

Type: Radius 1                                      Reporting Detail: Aggregate                                      Reporting Level: Block Group

#### Radius Definition:

4166 BUFORD HWY NE	Latitude/Longitude	33.863237	-84.306272
ATLANTA, GA 30345-1081	Radius	0.00	- 1.00

### Area Name:

Type: Radius 2                                      Reporting Detail: Aggregate                                      Reporting Level: Block Group

#### Radius Definition:

4166 BUFORD HWY NE	Latitude/Longitude	33.863237	-84.306272
ATLANTA, GA 30345-1081	Radius	0.00	- 3.00

### Area Name:

Type: Radius 3                                      Reporting Detail: Aggregate                                      Reporting Level: Block Group

#### Radius Definition:

4166 BUFORD HWY NE	Latitude/Longitude	33.863237	-84.306272
ATLANTA, GA 30345-1081	Radius	0.00	- 5.00

### Project Information:

Site: 1

Order Number: 968618003

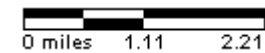

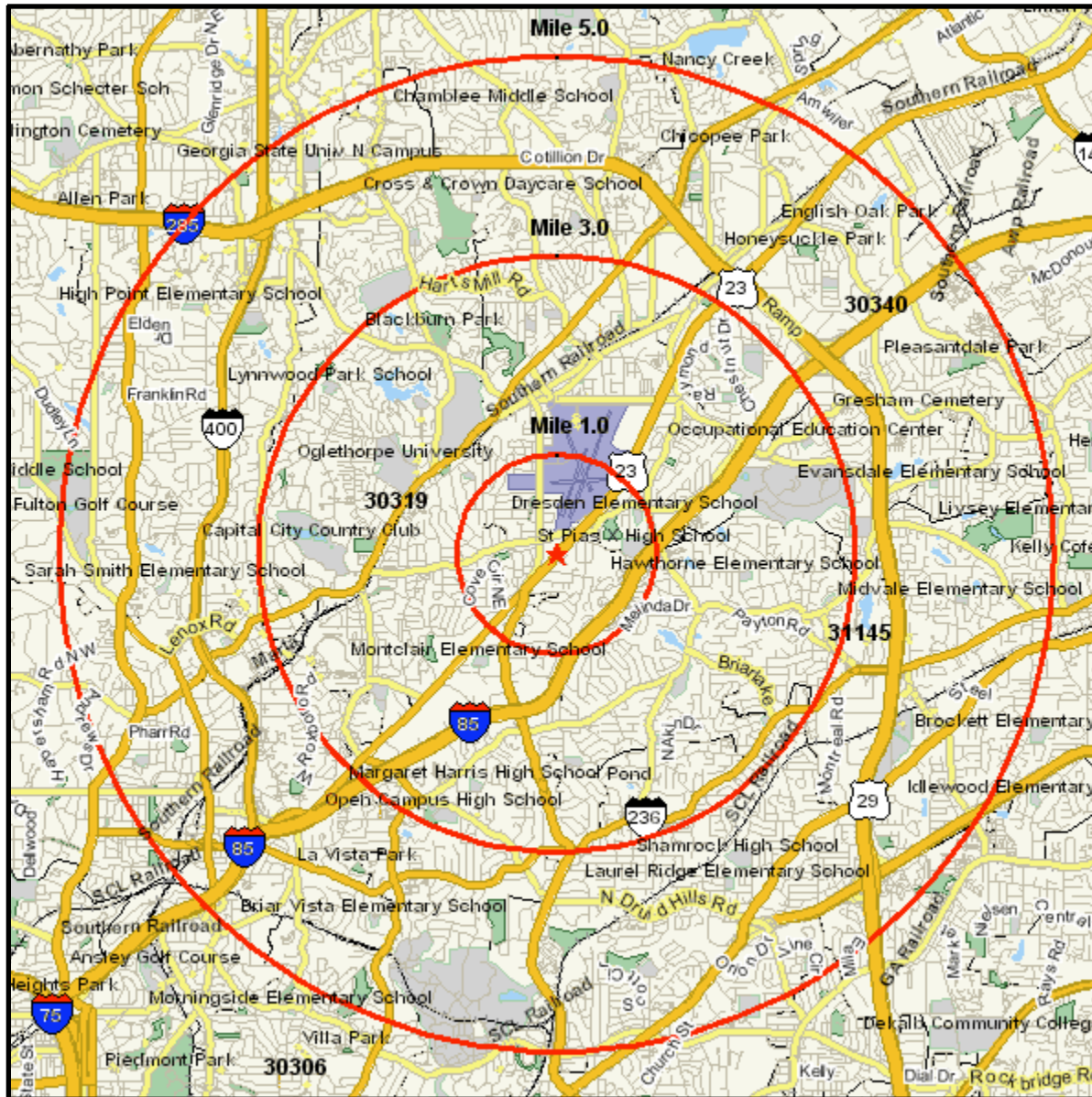


# Area Map

Prepared For:

Order #: 968618003  
Site: 01

4166 BUFORD HWY NE  
ATLANTA, GA 30345-1081  
Coord: 33.863237, -84.306272  
Radius - See Appendix for Details



# Area Map

Prepared For:

Order #: 968618003  
Site: 01

## Appendix: Area Listing

### Area Name:

Type: Radius 1

#### Radius Definition:

4166 BUFORD HWY NE	Center Point:	33.863237	-84.306272
ATLANTA, GA 30345-1081	Circle/Band:	0.00 -	1.00

### Area Name:

Type: Radius 2

#### Radius Definition:

4166 BUFORD HWY NE	Center Point:	33.863237	-84.306272
ATLANTA, GA 30345-1081	Circle/Band:	0.00 -	3.00

### Area Name:

Type: Radius 3

#### Radius Definition:

4166 BUFORD HWY NE	Center Point:	33.863237	-84.306272
ATLANTA, GA 30345-1081	Circle/Band:	0.00 -	5.00

